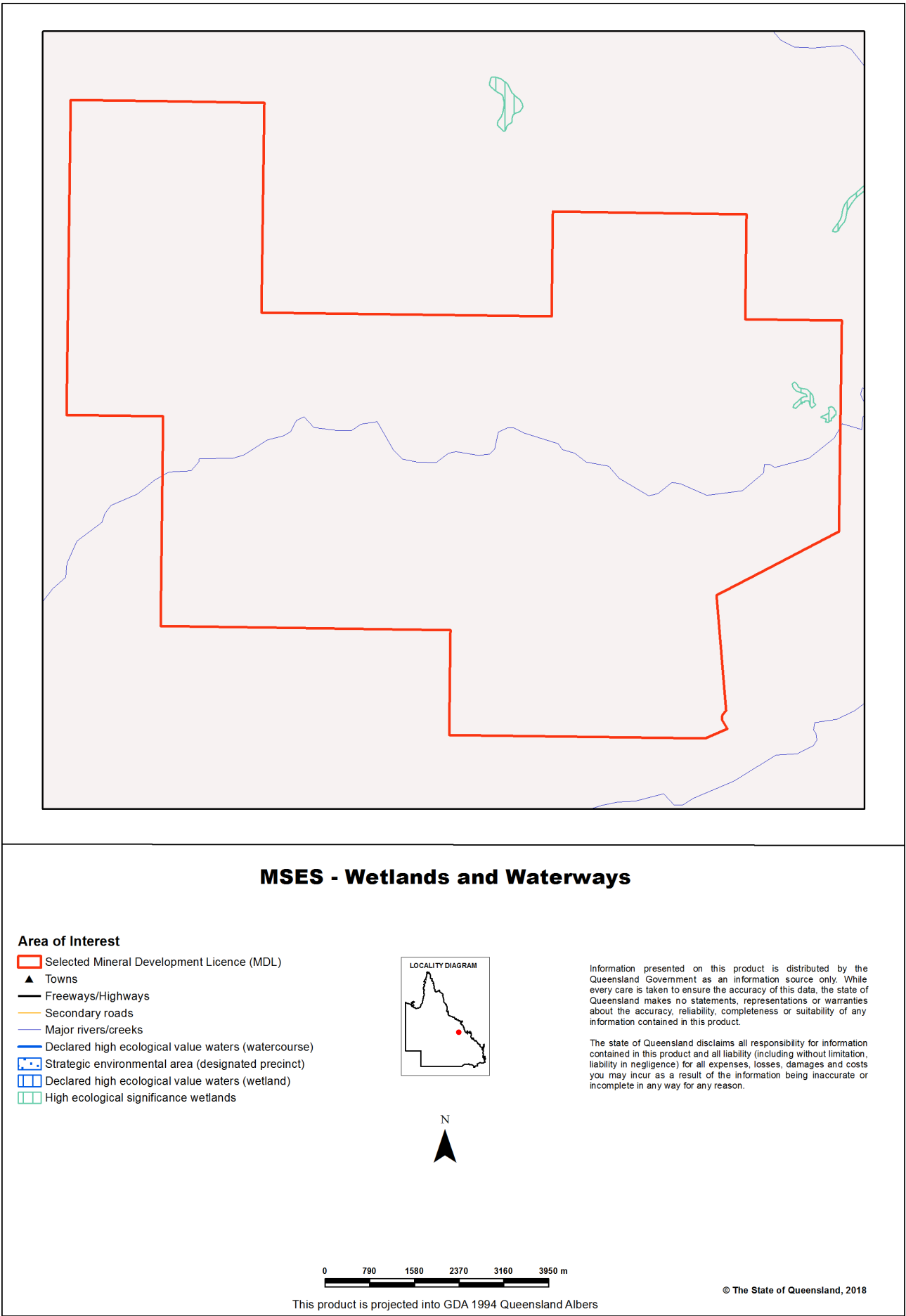
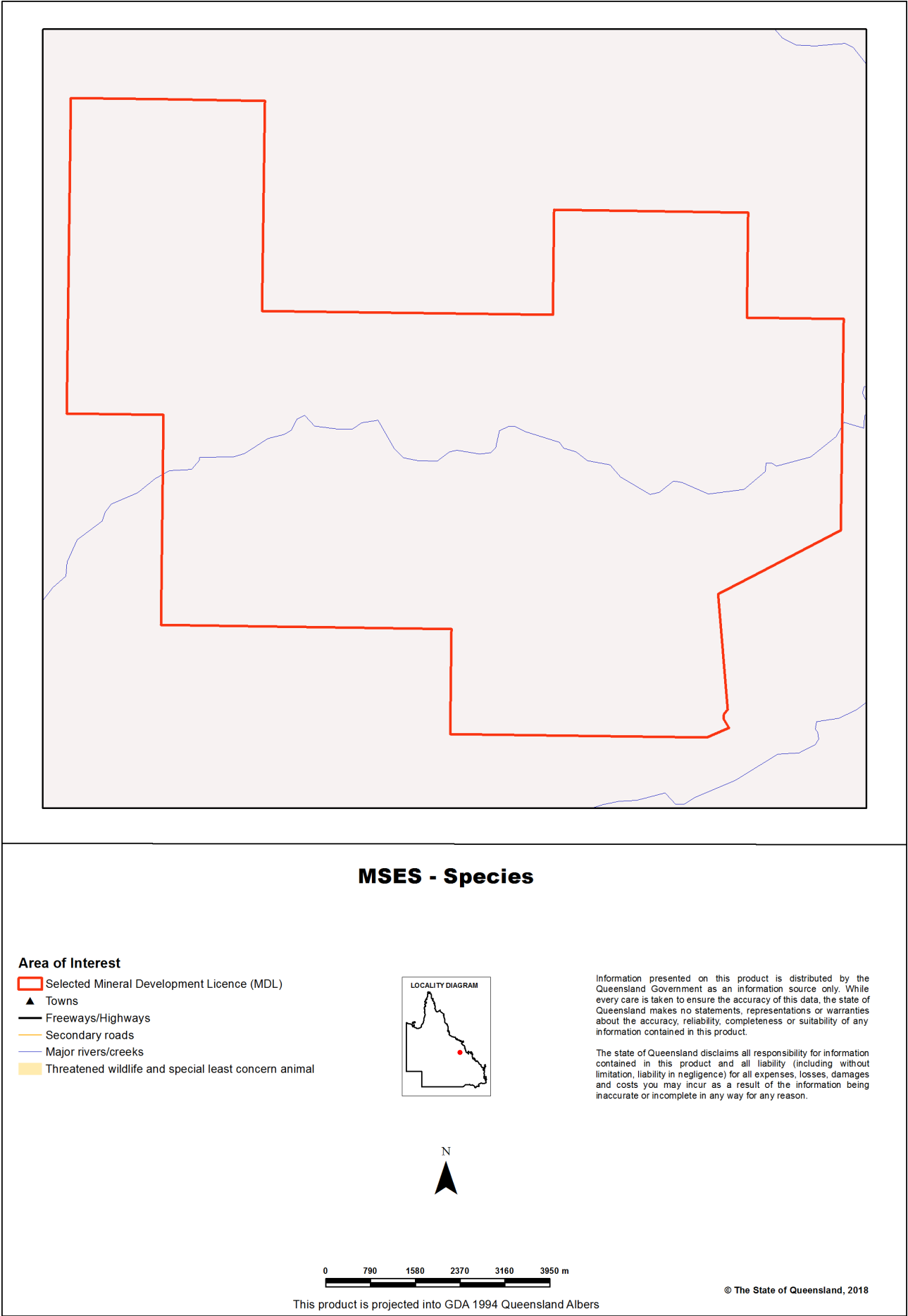


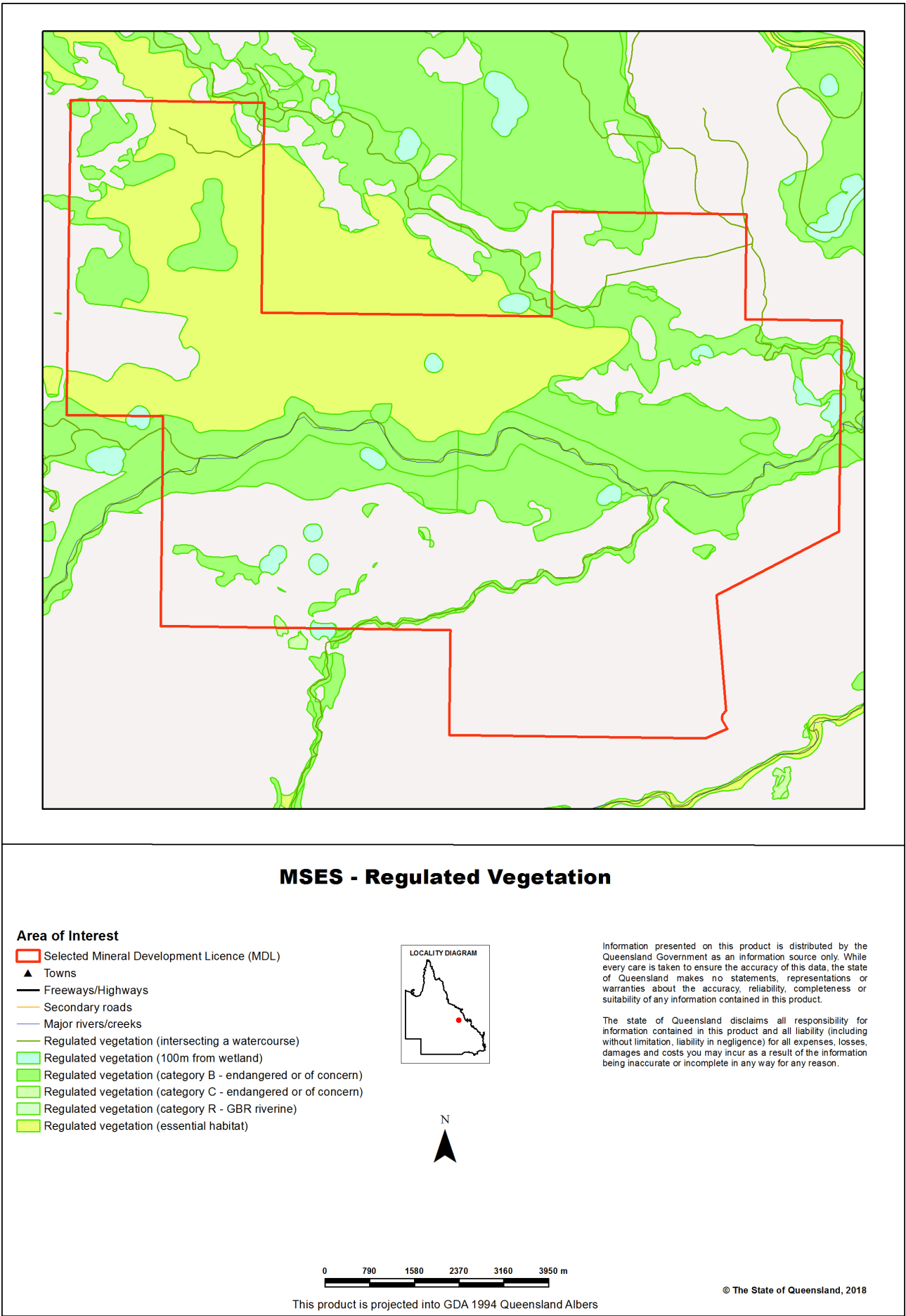
Map 2 - MSES - Wetlands and Waterways



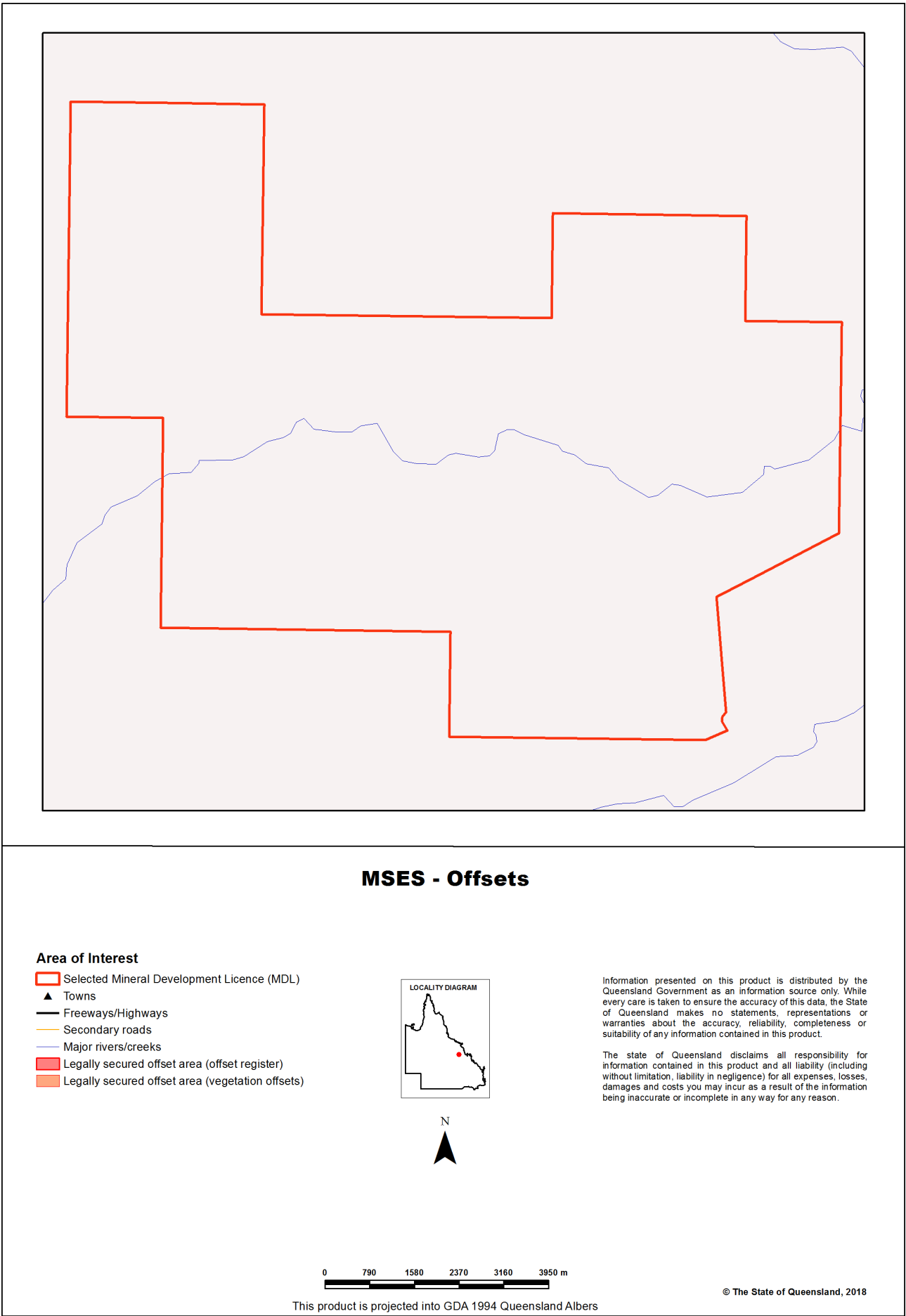
Map 3 - MSES - Species



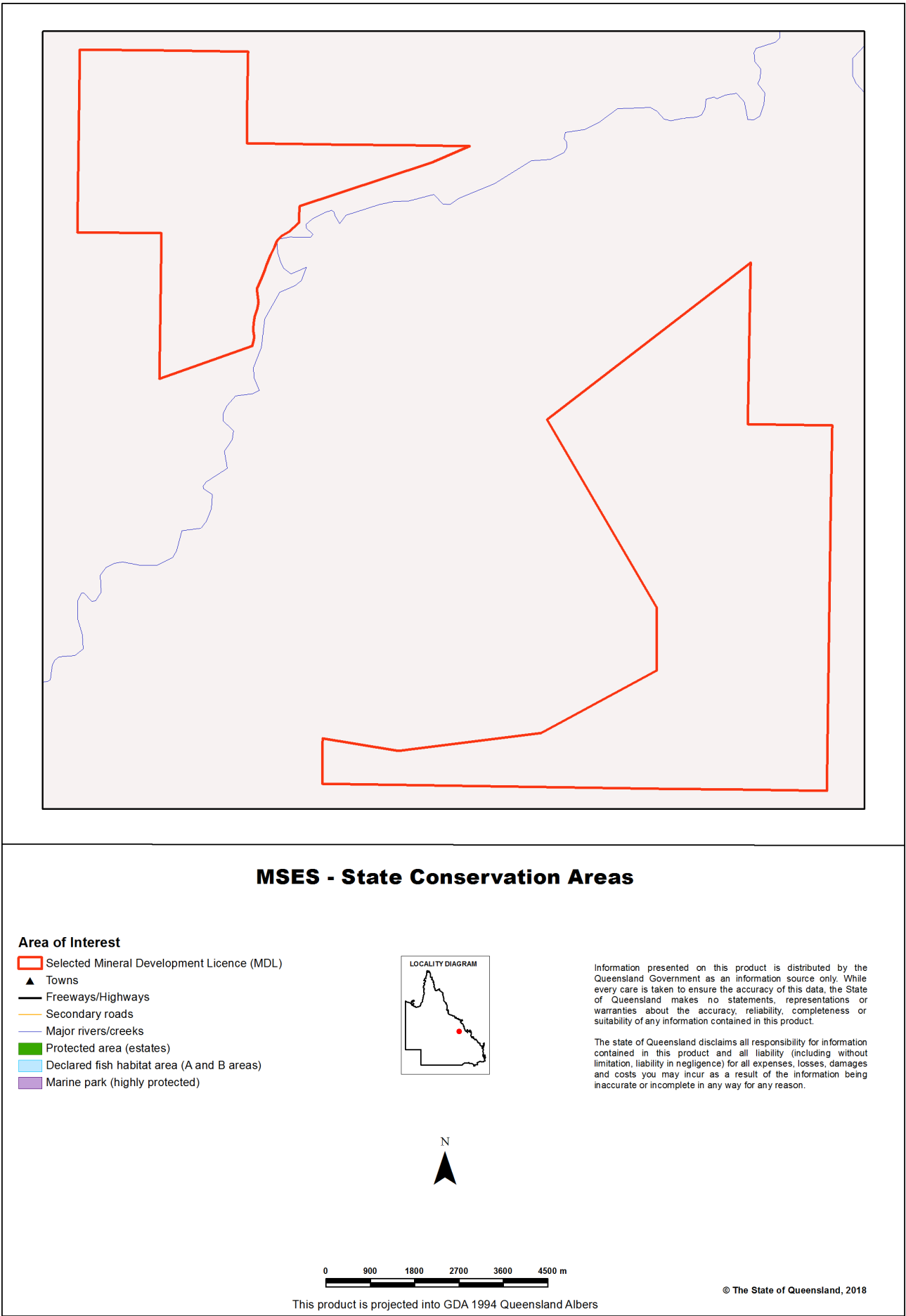
Map 4 - MSES - Regulated Vegetation



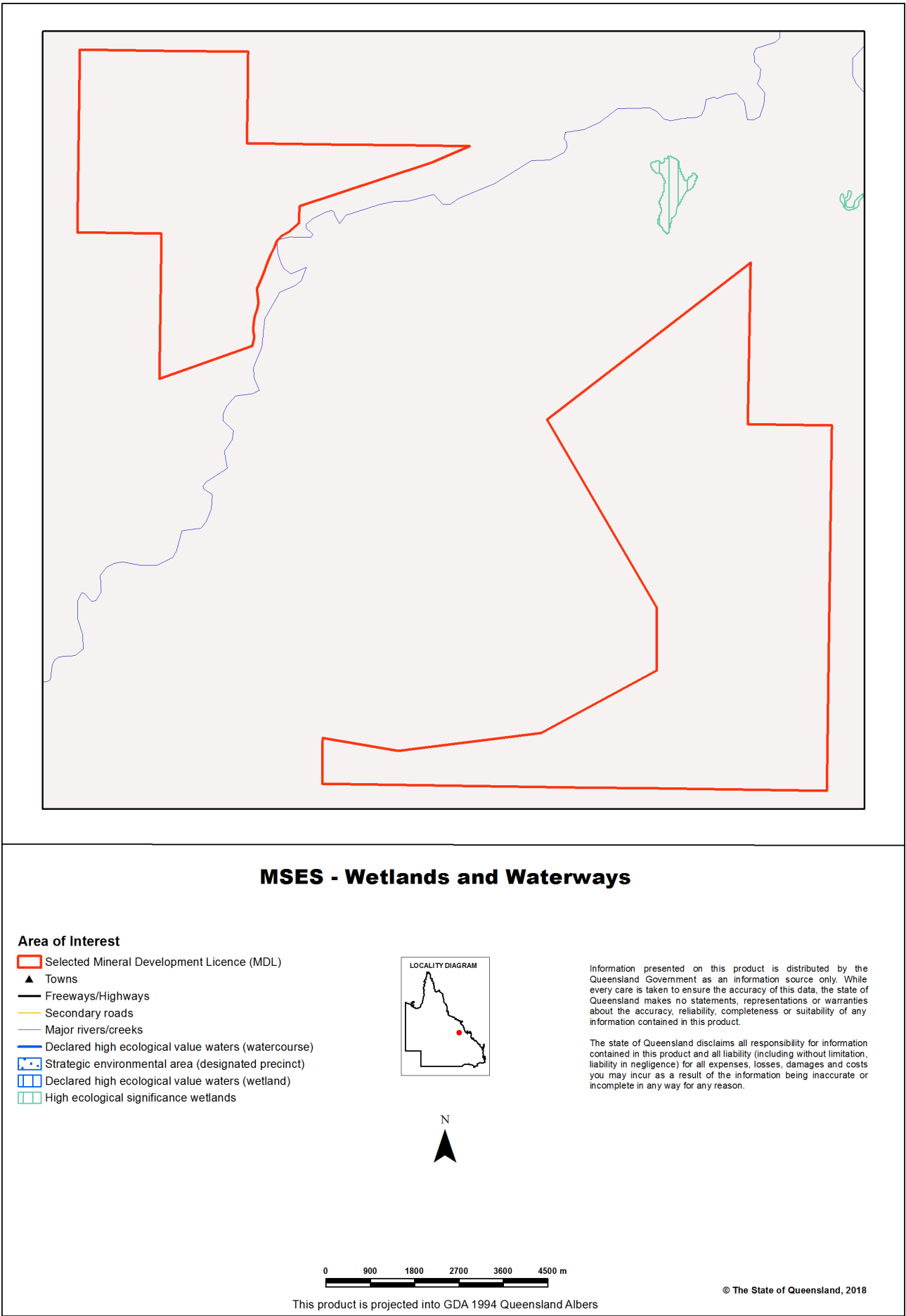
Map 5 - MSES - Offset Areas



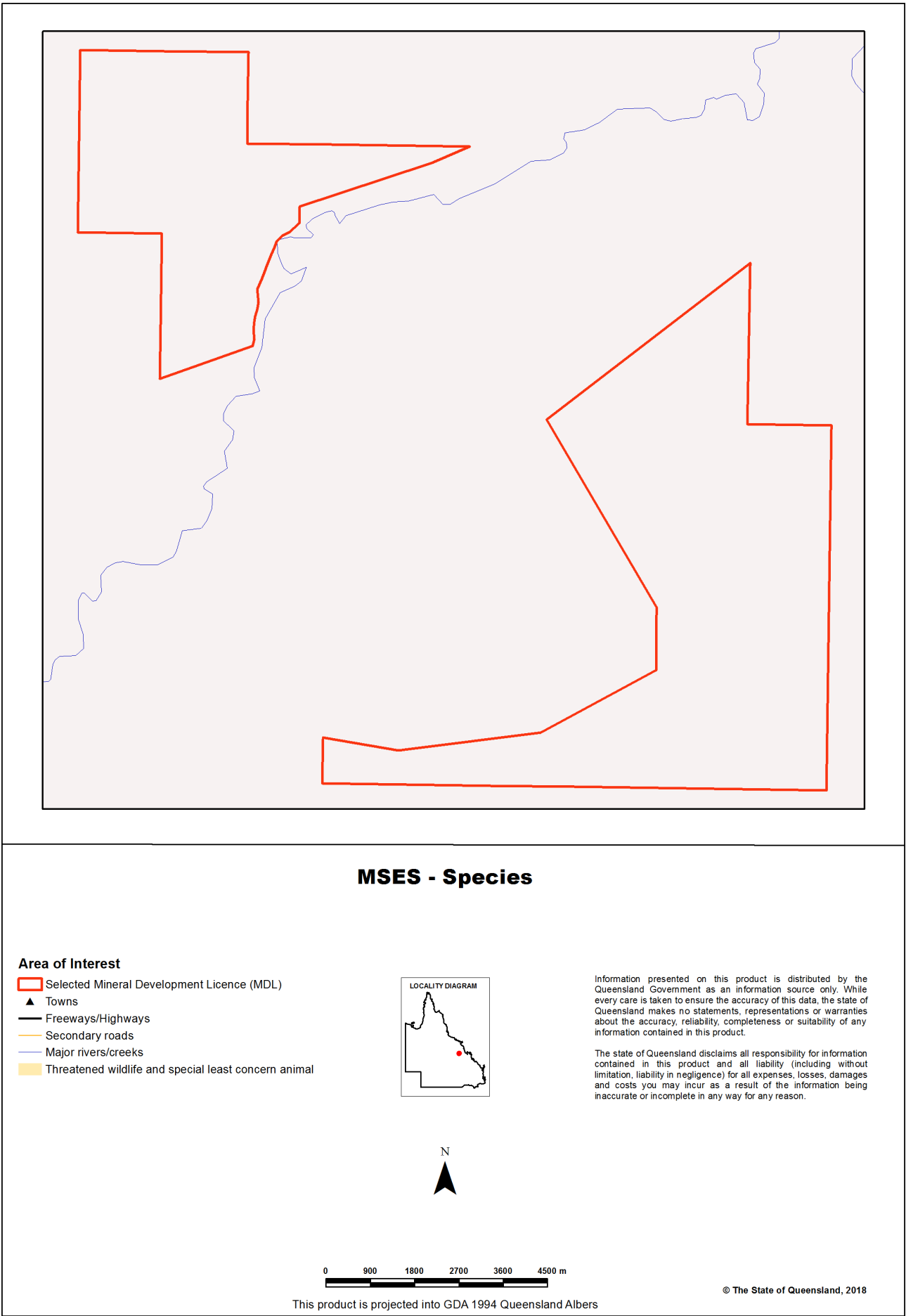
Map 1 - MSES - State Conservation Areas



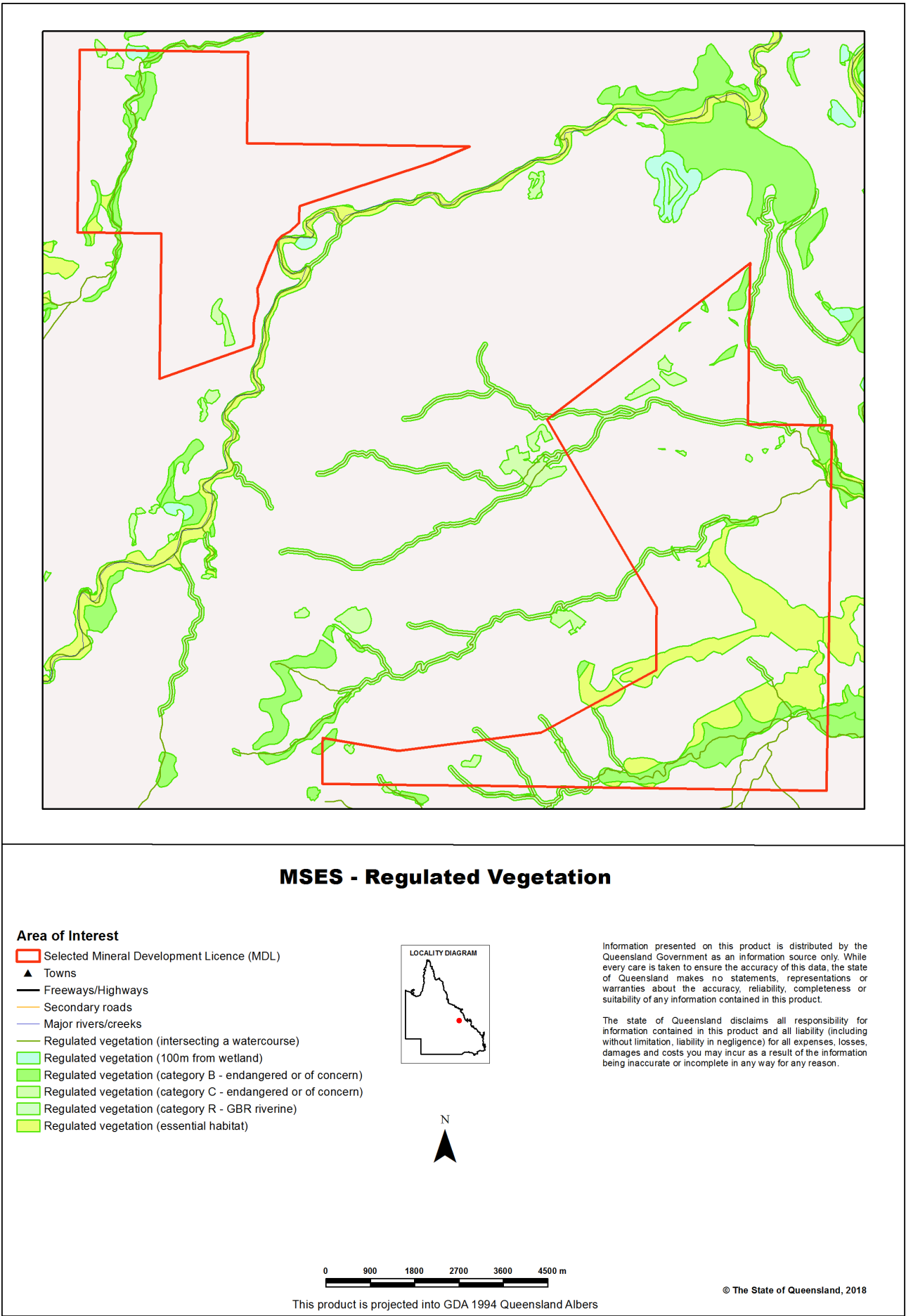
Map 2 - MSES - Wetlands and Waterways



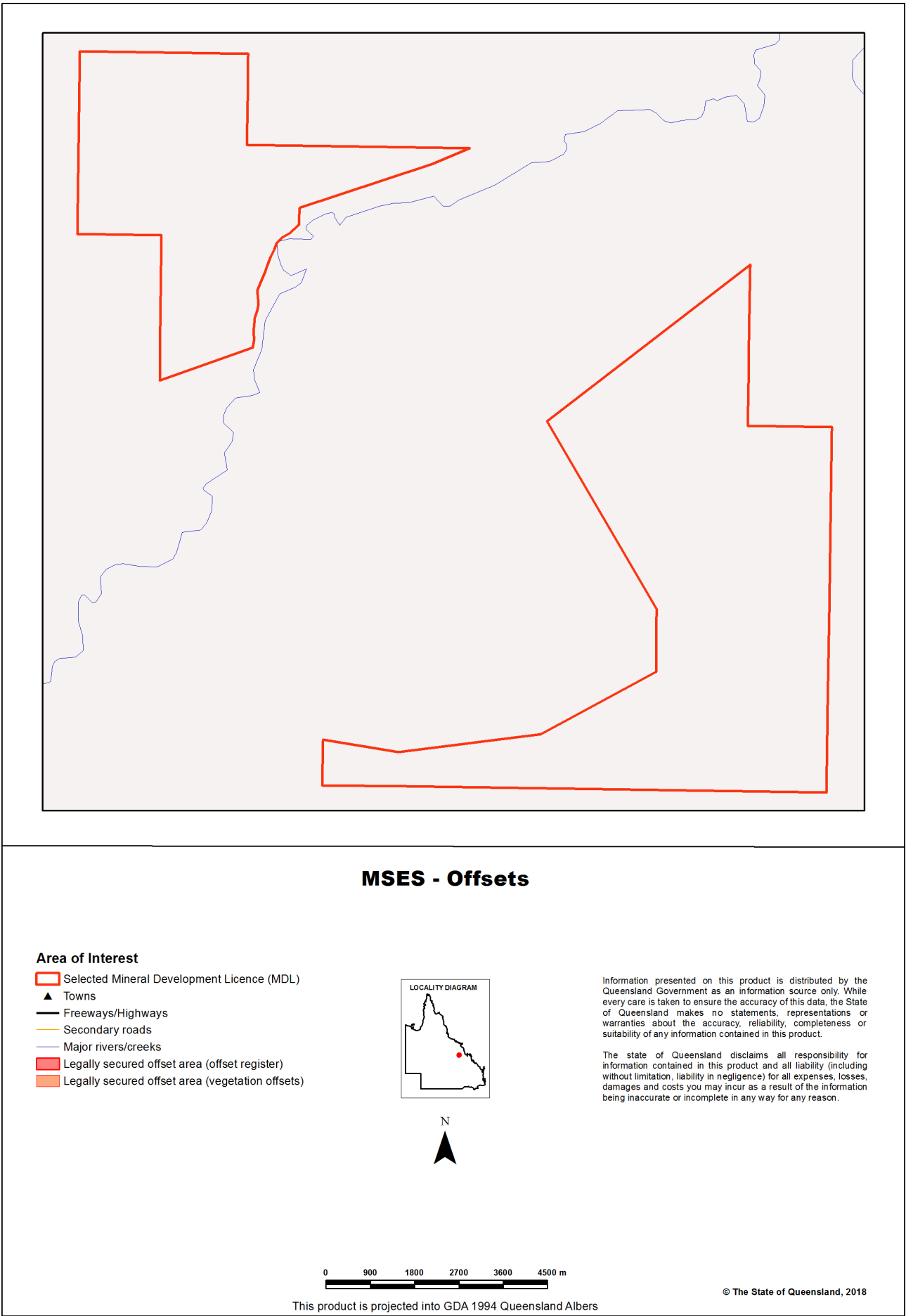
Map 3 - MSES - Species



Map 4 - MSES - Regulated Vegetation



Map 5 - MSES - Offset Areas



5.1 Regulated vegetation management map

