














Source: EMM (2025); Glencore (2025); DCSSS (2024); GA (2009)

KEY

- | | |
|---|--|
|  HVO South Action area |  Existing environment |
|  Domain 1 |  Rail line |
|  Domain 2a |  Major road |
|  Domain 2b |  Named watercourse |
|  Domain 3 |  Named waterbody |
|  Domain 4 | |
|  Domain 5 | |
|  Domain 6 | |

0 1 2 km
GDA2020 MGA Zone 56

HVO South EPBC domains

HVO Continuation Project
HVO South EPBC Referral
Figure 4

\\emm.local\vdw\hve\Secured\Divisions\H190408\GIS\02_Maps\2025\AmendmentReport\PEM003_Domains\South_20250303_07.mxd 19/03/2025